

Neyland

Marina Guide & Tide Tables 2023



yachthavens.com

 Neyland
Yacht Haven

BoatshedWales

Founding office of the world's largest brokerage group

WE CAN SELL
YOUR BOAT
– FAST!!



SOLD

20,000
Boats sold so far

WALES
LARGEST
BOAT SALES
YARD

20,000 Boats sold so far

We sell more boats than other brokers and we sell them twice as fast. Why? Because we combine global reach, cutting-edge technology and skilled local support. We can find the exact boat you are looking for, or the buyer who thinks your boat is just that. Then we manage every aspect of the sale, bringing in top-level expertise. You will work with great people, and top experts to get the best results.

Global Reach, Local Presence

We are the founding office of the world's largest brokerage group. Boatshed offers local presence, with real support on the ground. Combined with an international organisation accessing global expertise. There is no substitute for local presence to manage the practical aspects and to provide you with the support you need.



Global reach
Local Presence



Google VR

We can sell your boat twice as fast

1 MILLION+

Registered boat buyers

260,000

Unique visitors per month

1000+

Boats sold yearly

70+

Boatshed Branches

Founding office of the worlds largest brokerage group

Contact Mike

01646 603 888

07966 599 339

www.boatshedwales.com



Welcome to Neyland we love boating

With so many exciting places to explore, Neyland Yacht Haven is the ideal base for your boating adventures.

Discover the offshore isles of the rugged Pembrokeshire coast, and the tree-lined creeks in the sheltered Estuary. Along the way, take in the beautiful anchorages, magnificent scenery and an abundance of wildlife.

Don't miss the popular Brunel Cycle Trail and coastal walk that links Neyland and Haverfordwest. Purpose-built and traffic-free, the path starts at the marina and provides breath taking views of the beautiful Pembrokeshire countryside. You can hire bikes for all the family from the marina.

And if you're staying onboard your boat for the night, why not invite your friends along with you to stay in the Haven Pods?

Whatever your plans, we hope you'll enjoy the natural beauty as well as the friendly community atmosphere we're so incredibly proud of.

We look forward to welcoming you, your family and your crew to Neyland this year.

James Cotton
Director

Neyland Yacht Haven, Brunel Quay,
Neyland, Pembrokeshire SA73 1PY

VHF: Channel 37/80
01646 601601
neyland@yachthavens.com
yachthavens.com



Welcome to Neyland	2-3
About the marina	5
Neyland marina map	6-7
Berth holder benefits	9
Berthing fees	10-11
Cruising the Milford Haven	12-13
Pembrokeshire Map	14
Cruising inspiration	15
Your safety & Our environment	17
Fishing at Neyland	18-19
TransEurope membership	20-21
Things to do	23
Neyland town map	25
The Haven Pods	26-27
Finding Neyland	28-29
Useful contacts	31
Neyland tide tables	



Photo credits: Derek Phillips Photography
and the marina team.



Neyland

An unrivalled location at Pembrokeshire's
most beautiful marina

Neyland Yacht Haven is nestled in a well-protected creek at the upstream end of the Milford Haven Waterway.

Set in the beautiful surroundings of the coastal national park, Neyland gives access to a 24 mile stretch of sheltered, scenic waterways of the River Cleddau.

Explore interesting creeks and quiet anchorages and discover the wildlife. Enjoy beautiful walks with a great choice of pubs – many with their own pontoons and all offering a warm Welsh welcome.

- Well-protected, full-tide access
- Peaceful and beautiful location
- Marina Bar and Manillas Café
- Eco-friendly Haven Pods

Experience the beauty of the UK's only coastal national park, along with the warmest welcome from our friendly and experienced team.

If you love boating as much as we do, we look forward to welcoming you to Neyland very soon.

01646 601601

neyland@yachthavens.com
yachthavens.com

**Did you know?**

Berth holders get a refund of 50% of the fees received from visitors using their berth while they are away sailing?

About the marina

Not only do we benefit from a stunning location, we also have a range of facilities and benefits on-site to offer our visitors and berth holders.

Extensive boating facilities

- 420 berths – fully serviced with power and water
- Visitor berthing in both basins
- Mudberths and dayboat berths for boats up to 6m LOA
- TransEurope membership benefits
- Yacht Brokerage, RYA motor and RYA Sailing Schools on-site
- On-water diesel and petrol operated by Dale Sailing
- Boat lifting and storage ashore at Dale Sailing
- Haven Pods – floating waterfront eco-cabins for you to hire



There's lots more helpful details on our website. Or, if you'd like to talk in person, please visit us at the marina office and we'll be delighted to chat with you.

Enjoy a visitor berth

Visiting boats are welcome with discounted rates on weekly and monthly stays.

Friendly and helpful manned reception

Our Haven Team can provide all sorts of services and advice from our reception, 7 days a week.

Modern washroom facilities and laundrette

Both marina basins are serviced by modern washroom facilities, with a laundry available in the main marina building.

Food, drink and shops

On-site you'll find Manillas Café, and the popular Marina Bar. Booking is advised for the restaurant with evenings proving very popular.

Other facilities

- Free Wi-Fi coverage around the site
- Recycling and waste facilities
- Ample free parking
- Family-friendly bike hire
- Secure pontoon access and 24-hour CCTV
- Calor gas available



Upper Basin Access (over the tidal cill)

Access to the Upper Basin is over a tidal cill. This table provides an indication of accessible hours either side of high water based on three different vessel drafts*. Our tidal cill webcam streams a live feed of the tidal gauge with depth shown in feet.

Draft of Vessel	6'6" (1.98m)	5'0" (1.52m)	3'6" (1.07m)
Springs	-2h 30m to +2h 30m	-3h to +3h	-3h 15m to +3h 15m
Neaps	-2h 30m to +2h 30m	-3h 15m to +3h 15m	-4h to +4h

* Provided as a guide only. Not to be used for navigation.



Neyland Yacht Haven

- Marina Office (VHF Ch 37/80)
- Washrooms
- Restaurant, Bar and Café
- Haven Pod
- Bike Hire
- Car Park
- Webcam
- Fuel
- Recycling and Waste Disposal
- Brunel Cycle Trails Nature Walk

Safety

- Push Alarms
- Fire Extinguisher and Life Belts
- Safety Ladder

Businesses On-Site

- Adventure Powerboating
- Manillas Café
- Pembrokeshire Cruising / Yachts.Co Neyland
- Marina Bar Neyland

Dale Sailing Company Ltd

Neyland

Cambrian Rd



Dale Sailing

CHANDLERY & ONLINE CHANDLERY
ENGINE SALES WITH DEALERSHIP SERVICE & SUPPORT
WORKSHOP SERVICES • GRP REPAIRS
MARINE ELECTRICAL • OUTBOARD SALES/SERVICING
LIFTING/WASHING OFF/LIFT & HOLD SERVICE
MOORINGS SUPPLY & SERVICE • FUEL PONTOON



Chandlery: 01646 603100
Workshop, Engine Servicing & Repairs: 01646 603116
Lifting & Storage: 01646 603107

Brunel Quay, Neyland, Pembrokeshire, SA73 1PY
01646 603100
www.dale-sailing.co.uk



The Bar Restaurant



@thebarrestaurant

THE
BAR
RESTAURANT

The Bar Restaurant
Neyland
TEL – 01646 602550

www.themarinabar.co.uk



"We were very impressed by the way we were warmly greeted by James Cotton and directed to our berth. We consider he exceeded what could be expected. We have visited many harbours and marinas all with various degrees of service, so far yours has come out tops"

**Antoni Mcrae,
berth holder**

Your berth holder benefits

We hope you love boating with us as much as we love having you. But just in case you need a little incentive to join us as a berth holder, here are just a few of the perks you'll enjoy.

50% refund on sublet fees

It pays to share when you're not there. You'll get 50% of fees received from visitors using your berth when you're away from Yacht Havens' premises, between April and September. Just let us know when you're away and we'll do the rest.

Haven Pod sleepovers with a discount

Annual berth holders get 10% discount on Haven Pod accommodation rates. For prices and booking information visit www.yachthavens.com/havenpod

Early payment discounts

Settle up 3 months in advance and we'll reduce your bill. Simple as that!

Basin swapping

You have the flexibility to change your berth and relocate between the upper and lower basins. Or, when you're berthed in the upper basin, we can move your boat to the lower basin ready for your arrival, to help you catch the tide. Charges apply, and it's subject to availability.

Free berthing tuition

All new berth holders are welcome to a free training session onboard their own boat to include boat handling and mooring tips.

Terms & Conditions apply.

14 nights free

Enjoy a minimum of 14 free nights free at any Yacht Havens marina. Additional free nights are available by arrangement. Subject to availability.

TransEurope Marinas benefits

Enjoy 50% off visitor berthing at over 80 marinas throughout the UK and Europe as part of the TransEurope Marinas scheme.

20% discount on insurance

As a Yacht Haven berth holder, Towergate Insurance offer a 20% discount when you buy or renew a policy, alongside an enhanced range of features and benefits.

Introduce a friend

Introduce us to new annual berth holders and both parties will receive £100 on account redeemable against marina berthing and services.



Come and chat to us about becoming a berth holder at the marina office, or call us on

01646 601601

Did you know?
Summer Visitors
can stay 7 nights and
enjoy a 7% discount?

If you have specific berthing or boatyard requirements, please speak to our team at the marina office, open seven days a week. VHF Ch 37/80 or call

01646 601601

Berthing fees

Neyland Yacht Haven welcomes visitors and berth holders alike to the marina. We offer annual, seasonal and daily berthing rates with a range of benefits.

Berthing fees from 1 April 2023

Charges include VAT @ 20%. Annual contracts commence the first day of any month. Minimum chargeable length of 6.4m (21ft) applies to visitor berthing only.

Annual berthing	Upper basin	Lower basin
Standard Berth	£310 per metre	£410 per metre
Dayboat Berth (max 6m, set berths)	£1,500 (flat rate)	£2,000 (flat rate)
Mudberth	£850 (flat rate)	£1,250 (flat rate)

Early payment discounts and pay monthly options available, please contact the marina office for further information

Winter berthing

(1 October 2023 to 31 March 2024)

	Upper basin	Lower basin
Monthly	£40 per metre/per month	–
Dayboat Berth (max 6m)	£125 per month	£175 per month

*Metered electricity is recharged at cost per unit plus service charge.
Meters can be supplied at the owner's expense and will be billed quarterly.
The Company reserves the right to insist on a metered supply at its discretion.
Vessel tow within marina only, subject to availability and weather conditions.
Berthing to be paid in advance. All other accounts strictly 30 days nett.
All work carried out under TYHA/BMF regulations.
E&OE – prices subject to change without notice.*

Visitor berthing	Upper basin	Lower basin
Daily rate	£3.00 per metre	£3.50 per metre
Weekly	-7%	-7%
Monthly	-30%	-30%
Short Stay, up to 4hrs (up to 6.4m LOA)	–	£2.50 (flat rate)
Short Stay, up to 4hrs (over 6.4m LOA)	–	£10 (flat rate)

Visitors are kindly asked to vacate their berths by midday on the day of departure

Summer berthing

(1 April to 30 September 2023)

	Upper basin	Lower basin
Dayboat berth (max 6m)	£250 per month	£350 per month

Other services

Vessel tow, up to 6m LOA	£35 flat rate
Vessel tow, over 9m LOA	£55 flat rate
Vessel tow, 9m -11m LOA	£75 flat rate
Labour charge	£40 per hour
Un-metered electricity	£5 per day
Metermaid Electricity Meter with 10m cable	£175
Bike Hire (per day)	£15 for adult bike / £7 for child bike / £25 for electric bike

Haven pod accommodation

Minimum stay 2 nights, and up to 5 nights min stay peak season in the Haven pod and Haven pod+
Annual berth holders receive a 10% discount on rates.

For up-to-date prices and availability visit www.yachthavens.com/havenpod

2023 Leisure User Guide

Please see over for more information about the Waterway.

Dead Slow Minimum Wake

These areas are designated for navigational safety and importance for wildlife. Bays, creeks and tributaries provide vital feeding and breeding areas. At low water most of these areas may dry out or become very shallow revealing submerged natural features. The restriction on speed and wake reduces disturbance and helps protect wildlife from swamping or being panicked by fast moving vessels, and the environment from damaging effects of wake and vessel contacts. Operating at slow speed in these areas also reduces the possibility of serious injury or damage and also helps to reduce conflicts between users and ensures safe navigation for all.

Jet Ski/PWC

Jet-skiing is an increasingly popular activity, and the Milford Haven Waterway is an excellent place to enjoy them in a relatively safety environment, however while they are welcome anywhere on the waterway, they must be ridden with due care for other waterway users and in compliance with Harbour bye-laws and zoning. Check our website for more information to assist you to enjoy your pastime. <https://www.mhpa.co.uk/jet-skis/>

Water-skiing Areas

In the interest of safety, vessel owners should be mindful of their wake in these areas and transit with caution.

Renewable Test Bed Sites

Sensitive Habitat Zone - Voluntary No Anchoring

National Park

- | | |
|------------------------------------|---|
| H Hotel or Public House | C Castle |
| L Launch Site | YC Yacht Club |
| P Public Pontoon (Seasonal) | F Fuel |
| MP Moorings Private | Note: Annual Standing Notice to Mariners No.10. Water-skiing, Aquaplaning or similar activities not permitted among moorings. |

P Privately owned/operated Pontoon (Seasonal)

Dead Slow Minimum Wake Marker Buoys

MC Moorings (Commercial)

Day Visitor Moorings

These moorings are for the use of vessels up to a max length of 40ft and max weight of 10 tonnes during daylight only. The skipper must ensure sufficient depth of water and swinging area is available for the vessel to be secured. Full conditions of use can be found at www.mhpa.co.uk/marine-leisure-services/

Day & Night Visitor Moorings

These moorings are to be used the same as Day Visitor Moorings with the addition of over night stays permitted. Please visit <https://www.daleseagrass.org/> to pay for your mooring.

DF Defibrillator (accessible from water)

Defibrillators can be found at:

Hazelbeach: public toilet wall at the top of the pontoon

Burton: public toilet wall in the car park

Neyland Marina: top of the gangway entrance

Milford Marina: Pier Head and Cleddau House

Dale: the boathouse **Lawrenny:** in Lawrenny Arms

Black Tar: top of slipway **Sandy Haven:** alongside slipway

All Pilot Vessels and the Water Ranger RHIB carry defibrillators (contact details overleaf).

Leading Lights in the Haven

Haven Approach:

West Blockhouse **(WBH)**

Watwick Beacon **(WB)** 022(T)

West Channel:

Great Castle Head **(GCH)**

Little Castle Head **(LCH)** 040(T)

Main Channel:

Popton and Bullwell beacons **(PP)** **(BW)** in line 095(T) 094(T)

Milford Shelf:

Beacons above Newton Noyes **(NN)** 080(T) 087(T)

CAUTION: These areas have a high incidence of close quarters situations between craft of less than 20 metres in length, and vessels which can only safely navigate within the fairway. Recreational craft should navigate with extreme caution in these areas and should monitor VHF channel 12 at all times when within the Haven. Users are advised that Port Vessels and Police Marine Unit vessels patrol near Terminals to maintain BL27.



Stay safe when using the Waterway.

The RYA SafeTrx app monitors your boat journeys and can alert emergency contacts should you fail to arrive on time.

It is an app for both Android and Apple iOS smartphones that allows you to track your journey on your phone.

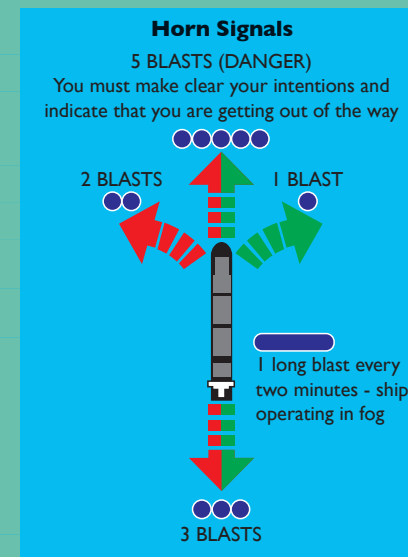
Visit: www.safetrx.rya.org.uk



Please respect this environment:

take your litter home with you and follow the Pembrokeshire Marine Code. Together we'll protect the amazing plants and wildlife found

along the Waterway. To find out how you can protect marine wildlife go to www.pembrokeshiremarinecode.org.uk or download the Wales Coast Explorer App



Port of Milford Haven

Pembroke Barrage
To request barrage opening, ring County Hall 01437 764551
Operating times 07:00-19:00 weekdays 09:00-12:00 Saturdays
Please request 72hrs in advance

www.mhpa.co.uk
[PortofMilfordHaven](https://www.facebook.com/PortofMilfordHaven)
[@mh_port](https://twitter.com/mh_port)

Neyland Yacht Haven is the perfect base for exploring the Pembrokeshire coast and beyond.



Cruising Inspiration

Sailing from Neyland offers enormous potential whatever the weather and wind throws at you. Within the sheltered 24 miles of the Milford Haven deep water estuary there are plenty of interesting nooks, anchorages and moorings to discover.

Beyond the Milford Haven, the Pembrokeshire coastline boasts spectacular scenery, broad sandy beaches and numerous safe anchorages to explore. And for the more adventurous and experienced sailors, Neyland is the perfect starting point for trips to Southern Ireland or the Isles of Scilly.



Pembrokeshire Coast

Discover the many secluded beaches, including beautiful Barafundle, Angle Bay and Watwick Bay. Dine out on locally caught seafood in Tenby and Solva or try the Swan in Little Haven or The Griffin at Dale. Just off the coast of Tenby, Caldey Island is home to herds of seals and a rookery of Cormorants, offering good shelter and anchorages with great views looking back towards Tenby and the South coast of Pembrokeshire.

Skomer Island

Cruise around the lichen covered island of Skomer to discover its sheltered bays and impressive headlands. Carpeted in bluebells and pink campion during the spring, this colourful island is a Marine Conservation Zone and home to a variety of fascinating wildlife, from puffins to Manx shearwaters.

Skokholm Island

Owned by The Wildlife Trust of South and West Wales, this cute island just south of Skomer is the perfect place to take in Pembrokeshire's wildlife. Cruise the waters with Atlantic grey seals, dolphins and harbour porpoise and check out the island loving storm petrels, Manx shearwaters and the puffins that return here to their nesting sites between April and July.

Grassholm Island

Home to the only gannet colony in Wales, Grassholm looks predominantly white as you approach. Sail around the island in late February to see the sky filled with male gannets returning home to mate. Visit in early June and experience the sights and sounds of chicks as they begin to hatch, and witness them preparing to leave the island in late August and September.

St Brides Bay

For calm waters and minimum traffic, head to St Brides Bay. Sheltered by St David's Peninsula and the Marloes, it offers relaxed cruising and is the perfect destination for those learning to sail. Visit Solva, a colourful harbour with pubs, restaurants and tearooms, galleries and craft shops, or anchor off Little Haven in Goultrop Roads. On the northern side of St Brides Bay, there's Ramsey Island offering a sheltered anchorage with stunning scenery, herds of seals and migrating porpoise often spotted in the sound.

The Isles of Scilly

Take advantage of the many anchorages the Isles of Scilly has to offer. Head to New Grimsby Sound, The Cove at St Agnes, St Martin's Bay and St Mary's Hugh Town for lunch at the Mermaid.

Southern Ireland

It's closer than you think. Set sail from Neyland and head to Kilmore Quay to put you in prime position to discover Dunmore East, Ballycotton, Fastnet Rock, Roaring Water Bay and so much more.

The boat transport specialists for the UK and Europe



Based in Bristol and Southampton, we specialise in the transportation of 20'-50' boats.

Tel: 02380 845500
Mobile: 07831 486710
 Email: info@boattransport.co.uk



BoatTransport.co.uk

Davies's Marine Services

**Marine Engineering
& Electrical Work**

Gareth Davies
Tel: 07414112750

Carl Davies
Tel: 07855441254

Email: daviessmarineservices@gmail.com

NEYLAND MARINE SERVICES LTD

TELEPHONE 01646 600358 MOBILE 07831 804093



Your Complete Repair and Supply Service for Electrical and Electronic Equipment, Installations and Spares

- FULL WORKSHOP FACILITIES
- ON-SITE REPAIRS CARRIED OUT
- 24 HOUR CALL OUT
- PROFESSIONAL AND EXPERIENCED ENGINEERS



Supply & Service dealers for most manufacturers including:

- FURUNO • GARMIN • ICOM
- KODEN • RAYMARINE
- JOTRON • SIMRAD



**Unit 52 Honeyborough Business Park,
Neyland, Pembrokeshire, SA73 1SE**

Website: www.neylandmarine.co.uk
Email: neylandmarine@aol.com



EAST LLANION MARINE LTD.

*Boat Yard Facilities For Pleasure
and Commercial Vessels*

Storage and Slipway on the

MILFORD HAVEN WATERWAY

*Vessels can be lifted up to 16ton with a
maximum Beam of 14ft6*

WARRIOR WAY,
WATERLOO INDUSTRIAL ESTATE,
PEMBROKE DOCK,
DYFED.

SA72 6UB

TEL No: 01646 686 866

Yard Office

Vance Phillips

Vance Phillips (mobile) - 07774 249868

Yacht Havens

Marinas for every generation



Your marinas

As custodians of 9 stunning harbours, we're very aware of our responsibility to protect and preserve our marine environments. Working with local communities and berth holders to future-proof our marinas for generations of boating enthusiasts to come.



Your safety

Safety is our No.1 priority.

We want you to enjoy everything on offer without putting you or your loved ones at risk.

Any questions about safety or accessibility, just ask, we're here to help.

Because we love boating, just like you

Visit yachthavens.com/your-safety for our marina guidelines on how to stay safe, as well as latest news on how we're staying sustainable.

Let's protect, let's reduce. #cleanmarina

"Yacht Haven breathes respect for nature... green in both the literal and figurative sense."

TYHA Gold Anchor Assessor

Fishing at Neyland


If fishing is your passion, you'll be pleased to know that the waters around Pembrokeshire provide some of the best angling opportunities in Wales.

So, while you're our guest at Neyland Yacht Haven why not anchor up and do some bait fishing for rays, conger eels or smoothhounds? Or maybe drift along on the tide over some of the inshore reefs looking for codling and mackerel? Perhaps cast a lure into a rocky gully in search of a bass or a colourful wrasse.

There's a huge number of species that can be caught within the sheltered waters of the Milford Haven Waterway and beyond.

Make sure to venture out and take a trip to the Islands of Skomer and Skokholm. If the fish aren't biting there's the local wildlife to enjoy, including dolphins, porpoise, sea birds, sun fish and whales.

If you'd prefer to charter a boat, we can recommend plenty of boat operators. Cast a lure for bass, fish the inshore reefs for pollock and codling or venture in to the depths of the Celtic Sea in search of blue and porbeagle Sharks.



Did you know?

There is a multitude of species that can be caught within the sheltered waters of the Milford Haven waterway.



some member marinas are fairly small, advance booking is recommended to avoid disappointment during peak season.

TransEurope benefits

50% off berthing at over 75 prestigious marinas around Europe.

As an annual berth holder at Neyland Yacht Haven you are automatically a member of the TransEurope Marina network.

Quite simply, this means that you can enjoy 50% visitor berthing discount for up to five days per year at each member marina across Europe.

- All berth holders at Neyland receive free membership to TransEurope
- Cruise amongst over 75 select marinas across 12 different countries
- 50% off visitor berthing fees for up to 5 days in each destination
- Each marina offers an outstanding level of comfort and service
- Choose from marinas in the UK, Greece, Italy, Spain, France and more



Visit transeuropemarinas.com and sign up at boaters.pickapier.com to request your membership and download the full map for inspiration for your next voyage!

Although correct at the time of printing, membership of TransEurope Marinas is subject to change. To avoid disappointment, boat owners are advised to check the website for the definitive listing.

- 1 Malahide Marina
- 1 Bangor Marina
- 2 Rhu Marina
- 3 Troon Yacht Haven
- 4 Royal Quays Marina
- 5 Whitehaven Marina
- 6 Fleetwood Haven Marina
- 7 Conwy Marina
- 8 Neyland Yacht Haven
- 9 Penarth Marina
- 10 Upton Marina
- 11 Portishead Marina
- 12 Mylor Yacht Harbour
- 13 Mayflower Marina
- 14 Poole Quay Boat Haven
- 15 Buckler's Hard Yacht Harbour
- 16 Town Quay Marina
- 17 Cowes Yacht Haven
- 18 Royal Clarence Marina
- 19 Emsworth Yacht Harbour
- 20 Birdham Pool Marina
- 21 Dover Marina
- 22 Gillingham Marina
- 23 Farnbridge Yacht Haven
- 24 Tollesbury Marina
- 25 Fox's Marina
- 26 Brundall Bay Marina
- 27 Hull Marina
- 1 VNZ Blankenberge
- 2 VY Nieuwpoort
- 1 Marina Den Oever
- 2 Jachthaven Waterland
- 3 Jachthaven Wetterwille
- 4 Marina Port Zélande
- 5 Jachthaven Biesbosch
- 6 Delta Marina Kortgene
- 1 Dunkerque
- 2 Calais
- 3 Boulogne-sur-mer
- 4 Saint Valéry sur Somme
- 5 Dieppe
- 6 Saint Valéry en Caux
- 7 Fécamp
- 8 Le Havre Plaisance
- 9 Port-Deauville
- 10 Dives-Cabourg-Houlgate
- 11 Ouistreham/Caen
- 12 Saint-Quay Port d'Armor
- 13 Perros-Guirec
- 14 Roscoff
- 15 Marinas de Brest
- 16 Douarnenez-Tréboul
- 17 Locudy
- 18 Port la Forêt
- 19 Concarneau
- 20 La Rochelle

transeurope
MARINAS



Welcome to TransEurope Marinas

TransEurope Marinas is a network of over 75 select marinas in 12 different countries, offering reciprocal berthing benefits for their berth-holders.

A 50% visitors' berthing discount is given for up to 5 days to accredited yachts based in associated marinas.

Visit www.transeuropemarinas.com for Terms & Conditions and a current list of members.



1 THE SCOOP ICE CREAM PARLOUR
Home to delicious ice cream, made at Milford Waterfront, served with waterway views.



2 FOAM
Known for serving 'Instagrammable' breakfasts as well as a tasty lunch and dinner menu with uninterrupted panoramic views of the historic Milford Haven Waterway.



3 SUGAR LOAF
A local deli and bakery serving a range of mouth-watering food including delicious sandwiches, tasty pastries and doughnuts all made right here at Milford Waterfront.



4 THE HARBOURMASTER
Bar and restaurant with a large outdoor terrace overlooking Milford Marina, serving a variety of dishes and an extensive drinks menu.



5 TALOUIES
Specialising in homemade light bites, cakes and desserts with a great view overlooking Milford Marina.



6 MADISON'S BAR & RESTAURANT
A 1920s and 30s themed restaurant combining delicious food and exquisite cocktails with a unique dining experience for all.



7 THE LOUNGE
Serving modern and homemade tasty items on the food menu, washed down with refreshing drinks in a relaxed and friendly atmosphere.



8 IMPASTO PIZZA BAR
An essential spot for those seeking the very best of authentic Italian cooking, combining Italian and Pembrokeshire produce to tantalise your taste buds.



9 MARTHA'S VINEYARD
An original family-run bar and restaurant with a large outdoor terrace overlooking Milford Marina, renowned for serving fresh, tasty food with a strong influence from local suppliers.



10 THE CHEESY COW
A friendly café serving baked rustic goods, breakfast items, sweet treats and delicious graze boxes for any occasion.



11 COSTA COFFEE
One of the nation's favourite coffee shops renowned for serving a full range of hot and cold drinks, along with a selection of light bites too.



12 COCO'S RESTAURANT
A vibrant restaurant serving mouth-watering meals and delicious cocktails in an informal, relaxed city-style venue.



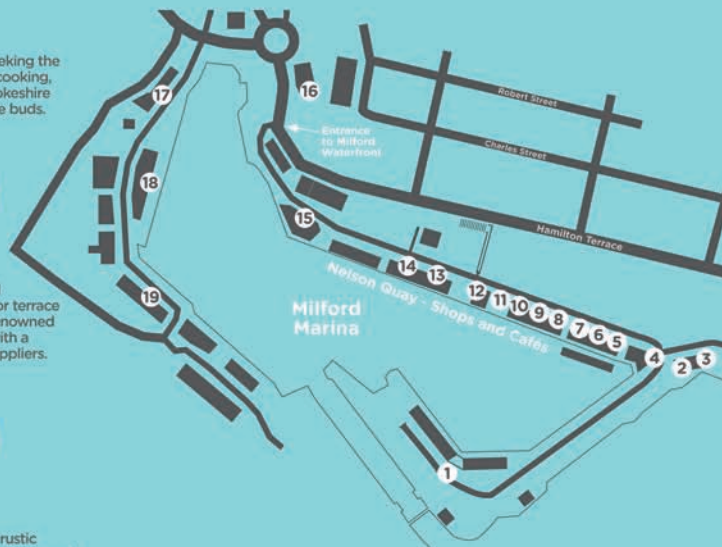
13 PHOENIX BOWL & PIRATE PETE'S ADVENTURE PLAY
A lively 10-pin bowling centre with a soft play area and fantastic, family-friendly food.



14 THE GALLEY CAFÉ
Popular with the locals, this café serves homemade classic dishes including all day breakfasts and toasties all for reasonable prices.

There's lots on the menu at Milford Waterfront

Visit Milford Waterfront and you'll be spoilt for choice with a fantastic range of places to eat, and views overlooking the boats at Milford Marina. From freshly made pizza and locally landed fish, to delicious doughnuts and irresistible ice creams, Milford Waterfront has it all!



15 THE GREEN GENIE
Offering an array of homemade vegetarian and vegan dishes cooked in a relaxed and stylish setting.



16 VELLUTO GELATO
Freshly made gelato bringing a taste of Italy to Pembrokeshire with a combination of both traditional and creative flavours.



17 SPINNAKER CAFÉ
Serving delicious and affordable homemade meals with an ever-changing display of freshly baked cakes.



18 CROW'S NEST CAFÉ
A family-friendly café offering a selection of tasty foods, including afternoon tea packages made fresh to order 7 days a week.



19 DULSE
An exciting new dining experience at the brand new Ty Hotel, serving up some of the freshest produce from the Pembrokeshire coast and countryside.

M Milford Waterfront
Where the land meets the sea

Don't forget...
adult and children's bikes are available for hire from the Marina Office, 7 days a week.

Things to do

When your sea legs are crying out for dry land, the area surrounding Neyland offers a wealth of attractions, places of interest, shopping and plenty of activities to keep you entertained all day long.



Must visit

Our corner of Pembrokeshire is blessed by golden beaches and stunning historic castles. We recommend visiting Dale, Hazelbeach or Broadhaven for a day by the seaside.


Fun for the family

Families are spoilt for choice with activities for hot sunny days as well as wetter days. Folly Farm Adventure Park & Zoo and Oakwood Theme Park are both short drives away. And in Milford Haven town centre you'll find a cinema, and large leisure centre with a 25m swimming pool and tennis courts.



A bit of history

Why not take a taxi or hire a car to Pembroke, Haverfordwest, Carew or Manorbier and take in some historic sites and ruins?



Retail therapy

There is a convenience store a short walk away in Neyland town centre and some large supermarkets further along in Milford Haven. Shops, galleries and boutiques can be found in Milford Haven, St. Davids City and Haverfordwest.

Be a sport

Hop on two wheels and experience the The Brunel Cycle Trail running from Neyland on a beautiful 12 mile path to Haverfordwest. Other routes take you on a circular to Milford Haven and Waterston, or a longer 14 mile route taking you into Tiers Cross and Johnston.

Something different

Shearwater Safaris will take you on an exhilarating trip around the islands of Skomer and Skokholm and beyond. Explore secluded bays and offshore islands, and get up close to the local wildlife including dolphins, porpoise, and if you're lucky... whales.

Further afield

Hire a car and take a trip to see the Cathedral at St Davids, the smallest city in the UK. Go via the picturesque Newgale Sands and the village of Solva.



At Manillas all our food is 100% Home Made, we cook all our lovely food at our café located at Neyland Yacht Haven 7 Days a week.

Manillas is well known for our cakes and Cheesecakes and you will find lots of different flavours to enjoy with a hot or cold beverage of your choice.

If you like Fresh and locally roasted Coffee or speciality teas then Manillas is for you.



Comprehensive Breakfast Menu is served 9am – 2pm
Coffee, Teas, Cake and Lunch served until 4pm

Services we offer:

- Occasion Cake and Catering
- Afternoon Tea
- Pop up Tapas Events
- Bespoke Pre order Boat Owner Food Hampers
- Outside Catering Service

To keep up to date with what is going on at Manillas you can follow us on facebook, or simply give us a call.

Telephone: 01646 400 679

Facebook: Manillas@neylandmarina

Email: manillas.food@outlook.com

THE ALUMCHINE
at Neyland Yacht Club

01646 600267

eat@thealumchine.co.uk
www.thealumchine.co.uk

Local fresh cuisine for everyone

We serve delicious food, as locally sourced as possible. Specialising in seafood, with all the British classics. Everyone welcome.



Neyland Yacht Club, Neyland, Pembrokeshire SA73 1QA

JOCK'S TAXIS
01646 698818



AIRPORT •
LONG DISTANCE •
CONTRACT WORK •
MINIBUSES •
FRIENDLY SERVICE •

Ratseys

SAILMAKING
state of the art racing and cruising sails -
professional repairs

RIGGING
standing and running rigging - furling systems
booms and spars - guard rails - deck hardware
Dyneema and other ropes - supply and installation

COVERS
of all types for motor and sailing craft
WASH
full wash and reproofing of sails and covers

Stephen Ratsey Sailmakers
8 Brunel Quay, Neyland, Milford Haven,
Pembrokeshire SA73 1PY
Tel 01646 601561
Email enquiries@ratseys.co.uk

www.ratseys.co.uk
www.ratseysyachtrigging.co.uk

Tip!

For the perfect way to explore Neyland and its surrounding area, why not hire a bike from the marina office?



Did you know?

Annual berth holders receive a 10% discount on Haven Pod accommodation rates.

Haven Pods

Looking for a unique getaway with friends and family?

Our two Haven Pods float peacefully in the tranquil waters of the Upper Basin, providing a quirky and eco-friendly place to stay in the marina.

Made from ethically-sourced balu and cedar wood, floating on upcycled pontoons and finished with FairTrade products, these Haven Pods are truly unique.

The pods are available to rent on a nightly basis sleeping 2 adults and 2 children. Inside, you'll find a dining table, kitchenette, TV, USB chargers and free Wi-Fi.

But the real highlight is the front decking with outdoor furniture providing a unique setting to watch the world go by.

If you're staying for a special occasion, we'd be happy to tailor a welcome package as an added extra.



Find out more about Haven Pods on our website www.yachthavens.com/havenpod, and visit AirBnB to see what else our guests have said.

"We absolutely adored the pod, so cute and well-made. It had everything we needed, and the bed was super comfy. I would highly recommend this place to anyone."

The marina was staffed until 1:00am, so anything we needed we just needed to get in touch. The marina was lovely and peaceful, everything we could have wanted. Loved it!"

Ami, AirBnB visitor



Tip!

Vessels should maintain a distance of 90m from the oil refinery jetties located to the west of Milford Haven Town. The shipping movements for the day are broadcast on VHF Ch12: 0800-0830 & 2000-2030.

Finding Neyland

Neyland is located 10 miles east from the entrance of the Milford Haven Waterway, nestled in the beautiful Westfield Pill area of the Cleddau Estuary.

Latitude

51° 42' 37.33" N

Longitude

4° 56' 32.44" W

Brunel Quay, Neyland,
Pembrokeshire SA73 1PY
VHF Ch 37/80
01646 601601

By sea

- After passing Milford Haven town - the Weir Spit port hand post, north of the Pennar Gut, should be left to port.
- Take a north-easterly heading to Pembroke Reach and follow the channel, marked with port and starboard posts.
- Leave Neyland Spit port hand buoy FI(2)R10s to port and head for the Cleddau Bridge, until Westfield Pill, to the North is well to port. Approach the marina from SE giving the W bank a wide berth.
- The final approach is marked by lit channel buoys with the outer markers a quick flash red and green, whilst the inner markers are group flash 2 every 5 seconds.
- Irish Ferries run a service from Rosslare to Pembroke Dock which is located a short distance from the marina.

By road

- The A477 from Neyland links the M4 and M5 to West Wales. The marina is approximately 2.5 hours from the Severn Bridge.
- Postcode for your sat nav: SA73 1PY

By rail

- The mainline railway from Cardiff stops at Haverfordwest and Milford Haven, and the marina is a short taxi ride or bus trip away.

Need help with directions?

Call our friendly and knowledgeable team on VHF Ch 37/80 or 01646 601601. We'll guide you in – day or night.



Follow us on Facebook and Twitter for news and weather updates.





PROTECTING YOUR PASSION FOR BOATING

with a range of boat insurance benefits for
Yacht Havens berth holders

Call Towergate for a quote on: **0344 892 6229**
or visit: **www.towergateinsurance.co.uk/yachthavens**



Yacht Havens is an Introducer of Towergate Insurance. Towergate Insurance is a trading name of Advisory Insurance Brokers Limited. Registered in England Company No. 4043759. Registered Office: 2 Minster Court, Mincing Lane, London EC3R 7PD. Authorised and regulated by the Financial Conduct Authority. This can be checked on the FCA's register by checking the FCA website at www.fca.org.uk/register or by contacting them on 0800 111 6768.

Useful contacts

NEYLAND YACHT HAVEN

Brunei Quay, Neyland,
Pembrokeshire SA73 1PY
VHF: Channel 37/80
01646 601601
www.yachthavens.com

YACHT CLUBS

Neyland Yacht Club
01646 600267
Pembroke Haven Yacht Club
01646 684403

MARITIME INFORMATION / SAFETY

Milford Haven Coastguard
01646 690909
Milford Haven Port Control
01646 696137
MHPA Water Ranger
01646 696100
HM Customs
01646 623022 / 0800 595000

TRAVEL

Jock's Taxis
01646 698818
Enterprise Rent-A-Car
01646 690163
Estuary Cabs
01646 601829 / 07904 218437
Irish Ferries Pembroke
Dock to Rosslare
08717 300 500
National Rail Enquires
08457 484950
Stenaline Fishguard to Rosslare
0870 6082608
Bus Timetable/Traveline
0870 6082608

PUBLIC SERVICES

Argyle Medical Group
01646 624198
Withybush General Hospital
01437 764545
Police (non emergency)
101

Pembrokeshire County Council

01437 764551
Dale Sailing Chandlery
01646 603100

YACHT SALES & BROKERAGE

Yachts.co Neyland
01646 602500
Boat Shed Wales
01646 603888

FUEL

Dale Sailing (Diesel & Petrol)
01646 603100
Lawrenny Yacht Station (petrol)
01646 651212

ELECTRICAL / ELECTRONIC

Dale Sailing
01646 603100
Neyland Marine Services
01646 600358

ENGINEERING / REPAIRS

Dale Sailing Workshop
01646 603100
West Wales Yamaha
07775 504344
Davies Marine Services
07414 112750
Flare Disposal, Lifejacket
1& Liferaft Service LGS
01646 574000

MARINE SURVEYORS

Ben Sutcliffe Marine
07796 457307

YACHT CHARTER / SAILING SCHOOL

Pembrokeshire Cruising
01646 602500

ADVENTURE POWERBOATING

RYA Training
01646 600200 / 07545 967180

INSURANCE

Towergate Insurance
0344 892 6229

BOAT STORAGE ASHORE

Dale Sailing
01646 603100
East Llanion Marine
01646 686866

SAILMAKERS / RIGGING

Stephen Ratsey Sailmakers
01646 601561

FOOD AND DRINK

Manillas Café
07562 707663
Marina Bar
(booking advisable)
01646 602550
The Ferry House Inn
01646 600270
Lawrenny Arms
01646 651367
The Jolly Sailor
01646 600378
The Alum Chine
(at Neyland Yacht Club)
01646 600267

ACCOMMODATION

The Ferry House Inn
01646 600270
Beggars Reach
01646 600700

TOURIST INFORMATION

Milford Haven
01646 690866

If there is anything at all you need, or think we can help you with, please ask us. We have lots of local knowledge, and we're here to make your stay as happy and safe as possible.



Marine Products for Maintenance, Repair and Overhaul

With over 12,000 stock lines from over 150 trusted brands

www.asap-supplies.com



Free UK & Ireland Delivery

on orders over
£120 (Inc VAT)



Neyland Tide Tables 2023

Times and heights of high and low waters at Neyland, Pembrokeshire GMT/BST

January				February				March			
	Time	m		Time	m			Time	m		
1	0117	5.58	16	0000	5.42	1	0257	5.27	16	0148	5.31
	0743	2.28		0610	2.47		0927	2.54		0819	2.44
Su	1350	5.83	M	1226	5.57	W	1534	5.36	Th	1433	5.41
	2019	2.19		1853	2.43		2153	2.42		2107	2.33
2	0227	5.60	17	0108	5.39	2	0409	5.56	17	0318	5.65
	0851	2.26		0727	2.48		1030	2.28		0945	2.01
M	1456	5.82	Tu	1341	5.57	Th	1638	5.64	F	1558	5.82
	2121	2.14		2012	2.35		2247	2.14		2220	1.84
3	0331	5.76	18	0225	5.57	3	0503	5.91	18	0431	6.22
	0952	2.14		0847	2.28		1118	1.97		1051	1.43
Tu	1558	5.92	W	1457	5.77	F	1725	5.94	Sa	1705	6.37
	2215	2.01		2127	2.08		2330	1.85		2318	1.29
4	0427	5.98	19	0336	5.93	4	0546	6.23	19	0530	6.81
	1044	1.97		0957	1.91		1158	1.70		1147	0.87
W	1651	6.07	Th	1607	6.12	Sa	1805	6.20	Su	1759	6.86
	2301	1.86		2230	1.71						
5	0515	6.21	20	0439	6.38	5	0008	1.60	20	0009	0.81
	1128	1.81		1059	1.46		0623	6.47		0621	7.30
Th	1738	6.22	F	1710	6.51	Su	1233	1.48	M	1236	0.45
	2342	1.72		2327	1.32		1842	6.38		1847	7.21
6	0557	6.40	21	0538	6.83	6	0042	1.41	21	0055	0.47
	1209	1.68		1154	1.03		0656	6.63		0708	7.61
F	1818	6.33	Sa	1806	6.87	M	1306	1.32	Tu	1321	0.20
							1915	6.50		1931	7.38
7	0020	1.61	22	0018	0.98	7	0113	1.27	22	0139	0.31
	0636	6.53		0631	7.21		0728	6.72		0751	7.71
Sa	1245	1.59	Su	1247	0.69	Tu	1336	1.23	W	1403	0.18
	1855	6.40		1858	7.12		1946	6.56		2012	7.36
8	0055	1.55	23	0108	0.74	8	0144	1.19	23	0219	0.34
	0711	6.59		0722	7.45		0759	6.75		0832	7.59
Su	1320	1.54	M	1336	0.49	W	1406	1.19	Th	1443	0.37
	1931	6.41		1947	7.22		2016	6.55		2051	7.15
9	0128	1.53	24	0154	0.63	9	0215	1.19	24	0257	0.58
	0745	6.60		0809	7.54		0829	6.72		0910	7.28
M	1353	1.54	Tu	1423	0.46	Th	1436	1.23	F	1520	0.74
	2004	6.37		2033	7.16		2046	6.48		2127	6.79
10	0201	1.55	25	0239	0.68	10	0245	1.27	25	0333	0.98
	0818	6.55		0855	7.44		0859	6.61		0947	6.81
Tu	1425	1.58	W	1508	0.61	F	1506	1.35	Sa	1555	1.23
	2037	6.27		2116	6.95		2115	6.34		2202	6.34
11	0233	1.62	26	0323	0.88	11	0317	1.43	26	0409	1.49
	0851	6.45		0937	7.18		0930	6.44		1025	6.26
W	1458	1.67	Th	1551	0.92	Sa	1538	1.55	Su	1630	1.78
	2109	6.14		2158	6.62		2147	6.13		2240	5.84
12	0307	1.74	27	0406	1.21	12	0351	1.67	27	0449	2.03
	0924	6.30		1020	6.78		1004	6.20		1106	5.68
Th	1533	1.81	F	1633	1.34	Su	1612	1.82	M	1712	2.31
	2143	5.96		2240	6.21		2225	5.87		2326	5.35
13	0343	1.91	28	0449	1.63	13	0430	1.97	28	0542	2.55
	0959	6.11		1105	6.31		1045	5.90		1201	5.15
F	1610	1.98	Sa	1718	1.81	M	1655	2.12	Tu	1814	2.76
	2220	5.76		2325	5.79		2311	5.58			
14	0423	2.11	29	0539	2.07	14	0521	2.27	14	0403	1.79
	1039	5.91		1154	5.83		1138	5.57		1016	5.95
Sa	1653	2.17	Su	1812	2.24	Tu	1755	2.42	Tu	1624	2.04
	2304	5.57								2241	5.69
15	0510	2.31	30	0020	5.42	15	0017	5.33	15	0454	2.19
	1126	5.71		0642	2.45		0636	2.51		1111	5.50
Su	1745	2.34	M	1256	5.44	W	1257	5.33	W	1724	2.46
				1921	2.54		1927	2.56		2349	5.31
			31	0134	5.21				30	0045	4.96
				0806	2.63					0721	2.96
				1415	5.26					1342	4.68
				2042	2.60					2003	3.08
									31	0238	4.82
										0925	2.90
										1538	4.79
										2154	2.86

These tables have been adjusted for BST. Chart Datum: 3.71m below Ordnance Datum (Newlyn).
Tides computed by POLTIPS software developed at the National Oceanography Centre

Neyland Tide Tables 2023

Times and heights of high and low waters at Neyland, Pembrokeshire GMT/BST

April			May			June		
Time	m		Time	m		Time	m	
1 0413 5.15 Sa 1650 5.22 2257 2.41			16 0353 5.82 Su 1634 5.86 2251 1.70			1 0416 5.49 M 1038 2.15 1647 5.54 2253 2.11		
2 0508 5.61 Su 1735 5.69 2339 1.95			17 0459 6.37 M 1120 1.20 1731 6.40 2343 1.18			2 0502 5.88 Tu 1121 1.76 1728 5.95 2333 1.71		
3 0550 6.05 M 1206 1.63 1812 6.10			18 0551 6.86 Tu 1209 0.79 1818 6.82			3 0542 6.24 W 1157 1.43 1804 6.32		
4 0016 1.56 Tu 1239 1.30 1846 6.43			19 0029 0.79 W 0638 7.18 1251 0.54 1900 7.09			4 0011 1.38 Th 0619 6.54 1233 1.17 1840 6.62		
5 0049 1.24 W 0659 6.66 1310 1.06 1918 6.68			20 0110 0.56 Th 0720 7.33 1331 0.46 1939 7.19			5 0047 1.12 F 0655 6.77 1307 1.00 1915 6.84		
6 0121 1.00 Th 0731 6.85 1341 0.90 1948 6.85			21 0148 0.51 F 0759 7.31 1407 0.54 2017 7.16			6 0123 0.95 Sa 0732 6.91 1342 0.91 1951 6.97		
7 0152 0.85 F 0803 6.96 1412 0.82 2020 6.94			22 0225 0.62 Sa 0837 7.14 1442 0.75 2052 6.99			7 0200 0.88 Su 0810 6.94 1419 0.93 2028 6.97		
8 0224 0.81 Sa 0834 6.98 1442 0.86 2052 6.92			23 0300 0.87 Su 0913 6.85 1515 1.08 2126 6.71			8 0238 0.93 M 0848 6.85 1456 1.07 2107 6.85		
9 0257 0.88 Su 0907 6.89 1515 1.01 2125 6.79			24 0334 1.23 M 0947 6.46 1548 1.48 2159 6.35			9 0318 1.09 Tu 0929 6.63 1536 1.32 2150 6.61		
10 0331 1.07 M 0942 6.68 1548 1.28 2159 6.53			25 0408 1.66 Tu 1021 6.01 1620 1.92 2234 5.93			10 0402 1.35 W 1014 6.30 1621 1.65 2238 6.29		
11 0408 1.37 Tu 1019 6.33 1625 1.65 2239 6.17			26 0444 2.11 W 1059 5.54 1656 2.36 2315 5.51			11 0453 1.66 Th 1106 5.90 1714 2.01 2336 5.95		
12 0451 1.75 W 1104 5.89 1712 2.08 2330 5.75			27 0530 2.52 Th 1147 5.09 1745 2.75			12 0557 1.95 F 1211 5.55 1825 2.28		
13 0549 2.15 Th 1205 5.42 1818 2.47			28 0011 5.13 F 0642 2.83 1257 4.77 1910 2.99			13 0047 5.73 Sa 0719 2.08 1329 5.41 1955 2.31		
14 0046 5.41 F 0717 2.39 1335 5.16 2006 2.60			29 0138 4.95 Sa 0823 2.84 1438 4.78 2052 2.89			14 0208 5.76 Su 0843 1.94 1453 5.56 2052 2.05		
15 0223 5.41 Sa 0903 2.22 1518 5.35 2143 2.25			30 0313 5.12 Su 0944 2.55 1555 5.11 2203 2.53			15 0324 6.01 M 0953 1.64 1604 5.90 2221 1.69		
						31 0402 5.69 W 1024 1.98 1634 5.76 2243 1.94		

These tables have been adjusted for BST. Chart Datum: 3.71m below Ordnance Datum (Newlyn).
Tides computed by POLTIPS software developed at the National Oceanography Centre

Neyland Tide Tables 2023

Times and heights of high and low waters at Neyland, Pembrokeshire GMT/BST

July			August			September		
Time	m		Time	m		Time	m	
1 0459 6.06 Sa 1121 1.70 1730 6.26 2346 1.56			16 0008 1.85 Su 0617 6.00 1224 1.78 1840 6.23			1 0154 0.28 F 0804 7.40 1411 0.38 2024 7.78		
2 0555 6.36 Su 1212 1.42 1822 6.60			17 0053 1.69 M 0702 6.15 1305 1.64 1921 6.39			2 0236 0.18 Sa 0846 7.45 1453 0.35 2106 7.73		
3 0038 1.25 M 0648 6.62 1302 1.18 1914 6.88			18 0133 1.57 Tu 0742 6.26 1342 1.54 1959 6.49			3 0318 0.31 Su 0926 7.31 1533 0.53 2146 7.47		
4 0129 0.99 Tu 0741 6.81 1351 1.02 2005 7.07			19 0209 1.49 W 0820 6.31 1418 1.49 2034 6.53			4 0356 0.64 M 1004 6.99 1611 0.91 2225 7.02		
5 0219 0.81 W 0832 6.90 1439 0.93 2055 7.16			20 0243 1.45 Th 0854 6.31 1451 1.48 2107 6.51			5 0433 1.13 Tu 1041 6.56 1649 1.42 2304 6.46		
6 0309 0.74 Th 0922 6.88 1527 0.95 2144 7.14			21 0315 1.46 F 0926 6.26 1523 1.51 2140 6.45			6 0510 1.71 W 1120 6.05 1730 1.99 2346 5.85		
7 0358 0.79 F 1009 6.74 1616 1.06 2233 7.00			22 0348 1.52 Sa 0958 6.16 1555 1.60 2212 6.33			7 0552 2.28 M 1115 6.46 1724 1.36 2339 6.54		
8 0448 0.95 Sa 1057 6.52 1705 1.26 2321 6.76			23 0420 1.64 Su 1030 6.01 1629 1.75 2244 6.16			8 0039 5.28 F 0651 2.78 1314 5.12 1951 2.93		
9 0538 1.21 Su 1145 6.23 1756 1.52			24 0454 1.81 M 1104 5.83 1705 1.95 2320 5.95			9 0205 4.91 Sa 0833 3.01 1457 5.04 2145 2.87		
10 0011 6.46 M 0630 1.52 1237 5.94 1852 1.80			25 0530 2.02 Tu 1142 5.63 1746 2.17			10 0351 5.01 Su 1011 2.80 1629 5.38 2256 2.49		
11 0105 6.13 Tu 0727 1.82 1334 5.70 1955 2.04			26 0001 5.73 W 0615 2.23 1228 5.44 1837 2.39			11 0502 5.41 M 1111 2.39 1726 5.84 2345 2.06		
12 0206 5.86 W 0831 2.04 1440 5.57 2106 2.16			27 0052 5.52 Th 0712 2.41 1329 5.32 1945 2.51			12 0550 5.85 Su 1154 1.98 1807 6.25		
13 0314 5.71 Th 0939 2.12 1549 5.61 2215 2.14			28 0200 5.41 F 0828 2.46 1445 5.37 2108 2.44			13 0022 1.70 M 0628 6.21 1230 1.64 1843 6.56		
14 0422 5.72 F 1042 2.07 1655 5.78 2316 2.02			29 0319 5.49 Sa 0949 2.29 1601 5.65 2224 2.13			14 0054 1.42 Th 0701 6.48 1302 1.38 1915 6.76		
15 0525 5.84 Sa 1136 1.94 1751 6.01			30 0434 5.78 Su 1059 1.95 1709 6.08 2330 1.70			15 0124 1.23 F 0733 6.65 1332 1.21 1945 6.88		
			31 0541 6.19 M 1158 1.54 1810 6.56			31 0108 0.59 Th 0719 7.16 1327 0.61 1939 7.60		

These tables have been adjusted for BST. Chart Datum: 3.71m below Ordnance Datum (Newlyn).
Tides computed by POLTIPS software developed at the National Oceanography Centre

Neyland Tide Tables 2023

Times and heights of high and low waters at Neyland, Pembrokeshire GMT/BST

October			November			December		
Time	m		Time	m		Time	m	
1 0211 0.28			1 0157 1.18			1 0213 1.70		
Su 0819 7.51			W 0807 6.91			F 0828 6.52		
1427 0.42	M		1418 1.35	Th		F 1439 1.83	Sa	
2040 7.67			2030 6.65			2052 6.15	2051 6.60	
2 0248 0.48			2 0232 1.60			2 0249 2.00		
0857 7.34			0844 6.54			0906 6.23		
M 1505 0.66	Tu		1454 1.80	F		1518 2.13	Su	
2118 7.35			2107 6.17			2130 5.81	2140 6.37	
3 0324 0.86			3 0306 2.06			3 0327 2.30		
0934 7.01			0922 6.10			0947 5.92		
Tu 1542 1.08	W		F 1534 2.27	Sa		1601 2.41	M	
2155 6.87			2147 5.68			2213 5.49	2233 6.11	
4 0359 1.36			4 0345 2.52			4 0411 2.58		
1009 6.57			1005 5.67			1033 5.63		
W 1618 1.61	Th		Sa 1622 2.70	Su		M 1654 2.64	Tu	
2232 6.30			2236 5.23			2304 5.22	2331 5.89	
5 0434 1.93			5 0436 2.91			5 0506 2.80		
1046 6.06			1103 5.29			1129 5.42		
Th 1657 2.19	F		Su 1736 3.00	M		Tu 1759 2.77	W	
2311 5.70			2346 4.91				1829 1.92	
6 0512 2.48			6 0600 3.15			6 0007 5.07		
1130 5.54			1227 5.12			0618 2.89		
F 1747 2.73	Sa		M 1915 3.00	Tu		W 1236 5.33	Th	
						1912 2.74	1937 1.96	
7 0003 5.15			7 0123 4.91			7 0120 5.12		
0607 2.97			0740 3.05			0733 2.80		
Sa 1235 5.11	Su		Tu 1357 5.28	W		Th 1347 5.42	F	
1915 3.10			2033 2.72			2018 2.56	2043 1.91	
8 0129 4.79			8 0239 5.22			8 0227 5.34		
0754 3.21			0850 2.71			0837 2.57		
Su 1424 4.99	M		W 1500 5.62	Th		F 1447 5.65	Sa	
2117 3.01			2126 2.34			2112 2.30	2142 1.79	
9 0322 4.91			9 0331 5.62			9 0320 5.67		
0941 2.98			0939 2.31			0930 2.27		
M 1557 5.32	Tu		Th 1548 5.99	F		Sa 1537 5.93	Su	
2227 2.60			2207 1.98			2159 2.02	2236 1.66	
10 0433 5.34			10 0413 6.02			10 0405 6.03		
1041 2.53			1019 1.94			1016 1.97		
Tu 1653 5.79	W		F 1627 6.32	Sa		Su 1624 6.22	M	
2313 2.15			2243 1.67			2241 1.75	2323 1.55	
11 0518 5.81			11 0449 6.36			11 0448 6.37		
1124 2.09			1055 1.64			1059 1.69		
W 1734 6.21	Th		Sa 1704 6.59	Su		M 1707 6.48	Tu	
2350 1.76			2317 1.44			2321 1.53	1800 6.53	
12 0556 6.21			12 0523 6.64			12 0530 6.65		
1159 1.71			1130 1.41			1141 1.45		
Th 1810 6.54	F		Su 1738 6.78	M		Tu 1750 6.69	W	
			2350 1.29				1844 6.56	
13 0022 1.46			13 0557 6.85			13 0002 1.36		
0628 6.52			1205 1.27			0612 6.86		
F 1231 1.43	Sa		M 1814 6.90	Tu		W 1243 1.14	Th	
1842 6.77						1854 6.93	1924 6.53	
14 0052 1.25			14 0024 1.22			14 0043 1.27		
0659 6.74			0632 6.97			0654 6.98		
Sa 1302 1.23	Su		Tu 1240 1.21	W		Th 1306 1.19	F	
1913 6.92			1834 7.52			1918 6.84	2001 6.43	
15 0121 1.13			15 0058 1.23			15 0126 1.26		
0730 6.89			0708 6.99			0739 7.01		
Su 1333 1.12	M		W 1317 1.24	Th		F 1351 1.18	Sa	
1943 7.00			1926 6.87			2003 6.77	2037 6.27	
31 0121 0.84						31 0234 1.71		
						0852 6.44		
						Su 1501 1.77		
						2111 6.08		

These tables have been adjusted for BST. Chart Datum: 3.71m below Ordnance Datum (Newlyn).
Tides computed by POLTIPS software developed at the National Oceanography Centre



Welcome aboard the Yacht Havens family

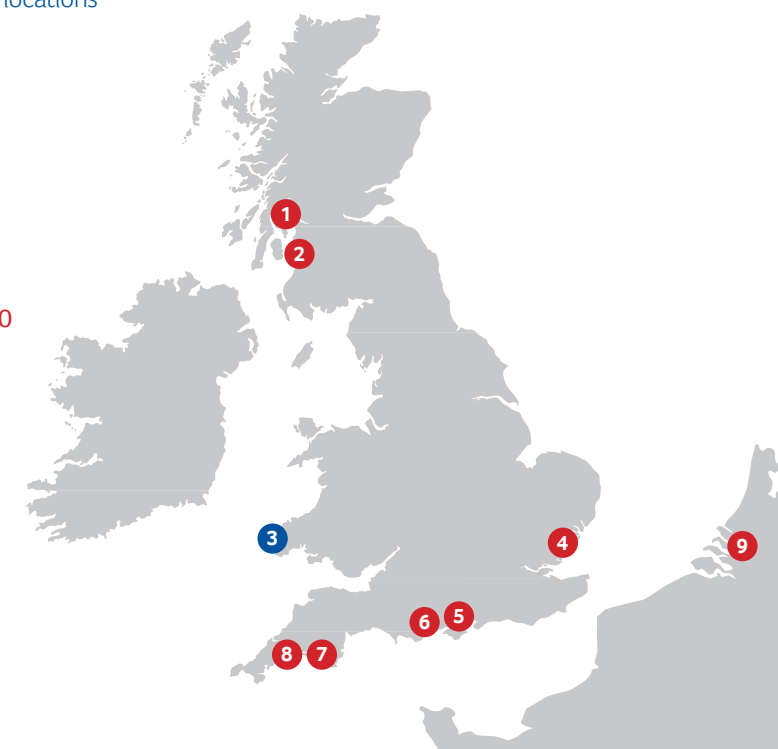


We are a long-standing, family-owned British company with over 4,000 happy berth holders enjoying our 9 locations around the UK and the Netherlands.

- 1** Largs Yacht Haven 01475 675333
- 2** Troon Yacht Haven 01292 315553
- 3** Neyland Yacht Haven 01646 601601
- 4** Fambridge Yacht Haven 01621 740370
- 5** Lymington Yacht Haven 01590 677071
- 6** Haven Quay, Lymington 01590 677072
- 7** Plymouth Yacht Haven 01752 404231
- 8** Yacht Haven Quay, Plymouth 01752 481190
- 9** Jachthaven Biesbosch +31(0)162 68 22 49

Wishing you a wonderful boating season,
fair winds, and boat loads of good cheer!

yachthavens.com



Stay safe...

WEAR A SUITABLE LIFEJACKET OR BUOYANCY AID
SERVICE EQUIPMENT
GET TRAINED
MAKE A PLAN
KNOW YOUR LIMITS
CARRY DISTRESS SIGNALS
USE THE KILL CORD
KNOW YOUR BOAT
HAVE A RADIO
CHECK THE WEATHER



on the Milford Haven Waterway!

The Milford Haven Waterway is regulated by the Port of Milford Haven and it's important to us that all users continue to enjoy the many recreational opportunities offered by this fabulous Waterway, in a way that is safe. We recommend that you:

- ✓ **Understand the local byelaws** and other directions such as collision regulations
www.mhpa.co.uk/marine-services
- ✓ **Listen in to VHF Channel 12** for shipping and port information and navigation warnings
- ✓ **Be aware of local codes of conduct** that exist to minimise disturbance to wildlife
www.pembrokeshiremarinocode.org.uk
- ✓ **Respect wildlife and natural habitats** www.pembrokeshiremarinesac.org.uk
- ✓ **Wear a lifejacket** whenever you are on the water www.rnli.org/safety/lifejackets
- ✓ **Get to know the zoned areas for specific low and high speed activities** by picking up a leisure user guide or downloading one from
www.mhpa.co.uk/safety-on-the-water
- ✓ **Subscribe to receive Notices to Mariners** www.mhpa.co.uk/subscribe
- ✓ **Incidents happen on the Waterway throughout the year**, learn from other's misfortunes and download the annual Safety Digest from
www.mhpa.co.uk/download



Port of Milford Haven

f www.facebook.com/PortofMilfordHaven e [mh_port](https://www.mhpa.co.uk) w www.mhpa.co.uk